


## Community Parish Plan – update January 2013

Contents:

1. Background
  2. Proposed revision
- Appendix A – Proposed revision

# Great & Little Plumstead Parish Council



## 1. Background

The Community Parish Plan has been in effect now for three years (version 1.1 February 2009) and whilst a lot of activity has taken place across this period, the plan has not been tracked against or updated with any new initiatives.

The plan is divided into the following eight subject areas:


- The Environment
- Housing & Development
- Health, Social & Community Services
- Transport & Traffic
- Education
- Parish Council
- Information & Communication
- Leisure & Recreation

Each of these areas has activities associated with them, totalling 40, and categorised as follows:

- A – short term; outcome to happen 2009/2010
- B – medium term; outcome desired 2010 to 2013
- C – long term; listed as an aspiration

There has been limited progress on the 23 priority A activities against the desired outcome above.

# Great & Little Plumstead Parish Council



## 2. Proposed revision

Community Parish Plan priorities are adjusted as follows:

- All current initiatives in flight with 'champions' are considered priority A.
- The remaining priority A initiatives are re-prioritised priority B, with a notional commencement date of start 2013.
- All existing priority B initiatives are re-planned with a notional commencement date of start 2014

Each ward provides a representative to cover each subject area contained within the Community Parish Plan.

Any new initiative is agreed by the Parish Council and included within the appropriate subject area of the Community Parish Plan and has a representative ('champion') assigned.

All initiatives requiring funding should prepare a cost case for the Finance committee.

Priorities are reviewed overall annually in December, preceding the Finance meeting setting next years budget.

This ensures that all activity is managed against the Community Parish Plan, and a clear line of sight is established back to the top priority items.


The revised plan is published on the Parish website and maintained thereafter.

Refer to Appendix A for the proposed revised priorities for the Community Parish Plan.

# APPENDIX A

## Great & Little Plumstead

### Parish Council



#### The Environment

- Designated conservation areas -
- Master plan LP Hospital site Neil Dawson
- Protection/retention of landscapes X
- Reduce impact of NDR Alf Townley
- Regeneration of Walled Garden David Johnson
- Provision of community open space X
- Village enhancement Glenn Edwards
- GP village sign David Johnson

#### Housing & Development

- Parish design statement John Dixon
- Affordable housing John Dixon
- No additional social housing Michelle Sayer-Beck
- Infrastructure before expansion X
- Master plan LP Hospital site Neil Dawson
- Maximise GNDP outputs Alf Townley
- Maximise 'green' community space X
- New sheltered housing Michelle S-B, Neil D

#### Health, Social & Community Services

- Improved facilities for elderly/infirm X
- Publicise available services John Dixon
- Develop health facilities X
- Build on Community Safety Partnership Adrian Skipper
- Encourage/support local shops/services X

#### Transport & Traffic

- Improve road network/safety GP Alf Townley
- Improve road network/safety LP Alf Townley
- Improve road network/safety TEGV Alf Townley
- Reduce impact of NDR Alf Townley
- Broadland business Park link road Alf Townley

#### Education

- New primary school -
- Improve services for young people tbc

#### Parish Council

- Encourage community activities -
- Review/update Community Parish plan John Dixon
- Quality status for PC X

#### Information & Communication

- Improved communications John Dixon

#### Leisure & Recreation

- Extend use of GP playing field Glen Edwards
- Increase facilities from Hospital development Neil Dawson
- Strategy for better play facilities X
- Provision of allotments X
- Guarantee footpath access X
- Develop cycleway links X
- Establish usage of open space around TEGV X

